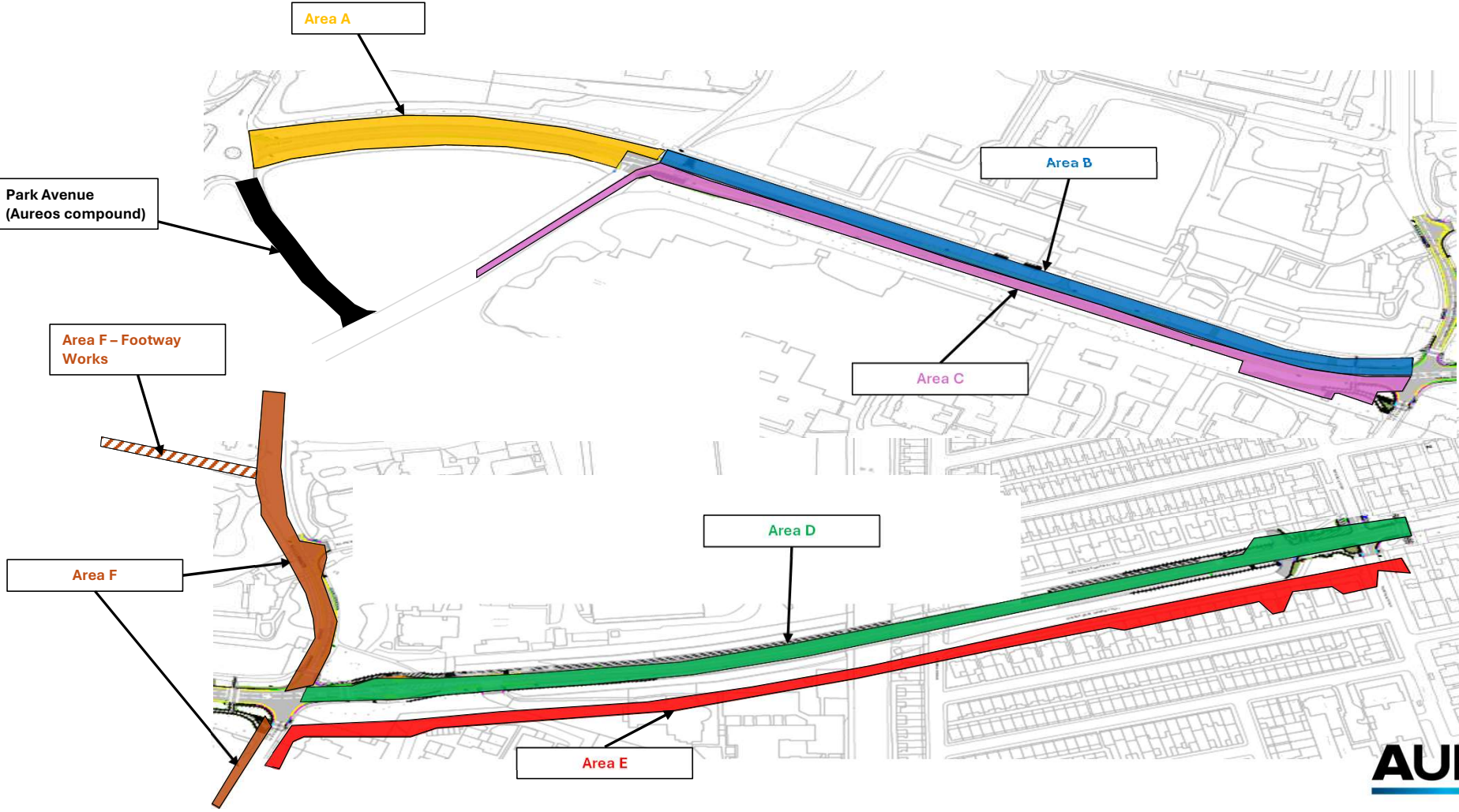


Queens Drive work areas, phasing and traffic management

Area	Planned Works	Start Date	End Date	Traffic Management Solution
Park Avenue Aureos Compound	Site compound	25/03/2026	14/08/2026	Park avenue closed between North Mossley hill drive and Aigburth Vale
B	Site investigation works and stage 1 drainage works	30/03/2026	14/04/2026	Queens Drive Eastbound lane closure between Aigburth Vale and North Mossley Hill Road
F	Site investigation works and stage 1 drainage works	30/03/2026	14/04/2026	North Mossley Hill Road closure between Penny Lane and Queens drive
A	Footway works, drainage works	13/04/2026	30/04/2026	Closure of Queens Drive between Mossley Hill drive Roundabout and Aigburth Vale
E	Footway works, kerb realignment, drainage works, traffic signalling works	20/04/2026	08/05/2026	Queens drive Westbound closure between Dovedale Road and North Mossley Hill Road
D	Footway works, kerb realignment, drainage works, traffic signalling works	18/05/2026	02/06/2026	Queens drive Eastbound closure between Dovedale Road and North Mossley Hill Road
F (Ibbotsons Lane)	Footway improvement works, lighting column installation and resurfacing	22/06/2026	10/07/2026	Pedestrian management during works, two phases required to ensure uninterrupted access to gate to the rear of the school at the Chapel and access to the sports fields
F (North Mossley Hill Road)	Footway works, kerb realignment, traffic signalling, pedestrian crossing installation	18/05/2026	30/06/2026	During half term full closure will be in place. During term time temporary lights will be in place to allow lane closures outside of peak times (9.30 - 14.30)
B	Bollard installation, footway works, pedestrian crossing installation, carriageway kerbing	13/07/2026	02/09/2026	Queens Drive East and Westbound lane closure between Aigburth Vale and North Mossley Hill Road
C	Drainage installation, bollard installation, footway works, pedestrian crossing installation, carriageway kerbing	13/07/2026	02/09/2026	

Queens Drive work areas



Queens Drive logistics proposal

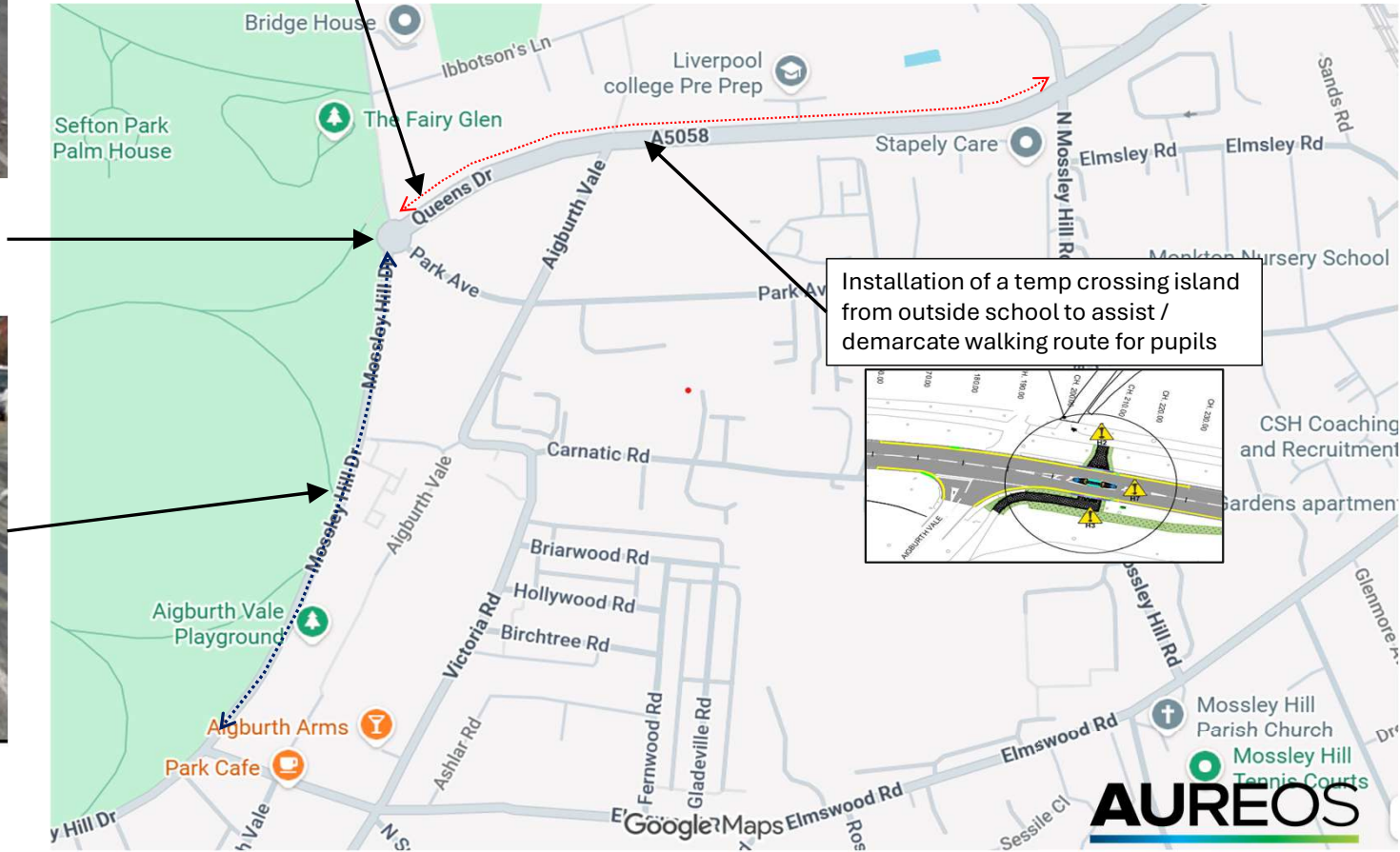


School drop off area turnaround



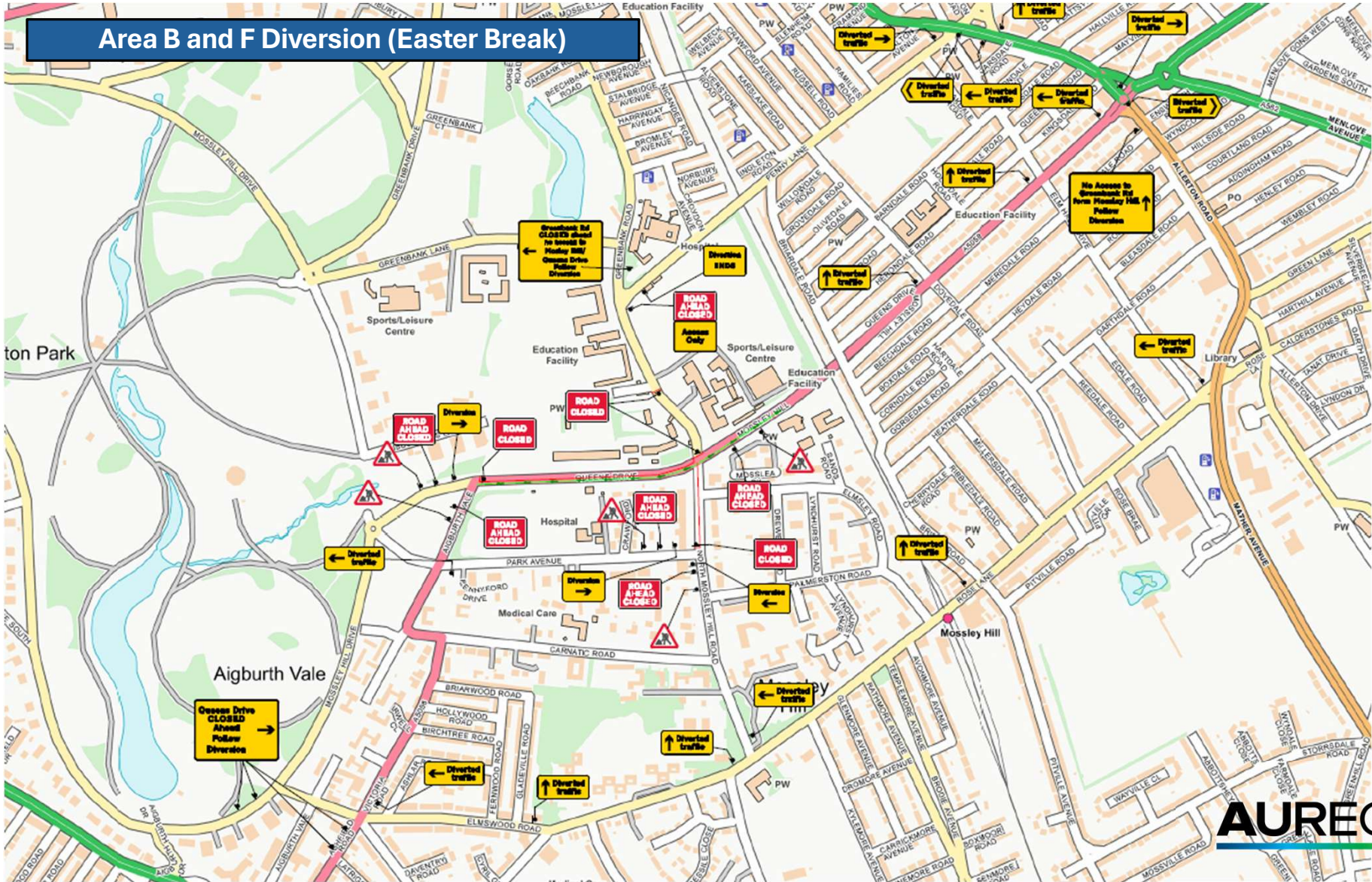
School drop off area, route is from Elmswood road and turn around at RAB (Queens drive / Park Avenue). Signage will be in place.

Public walking route
Footpath to be in use and segregated during works for pupils and members of the public

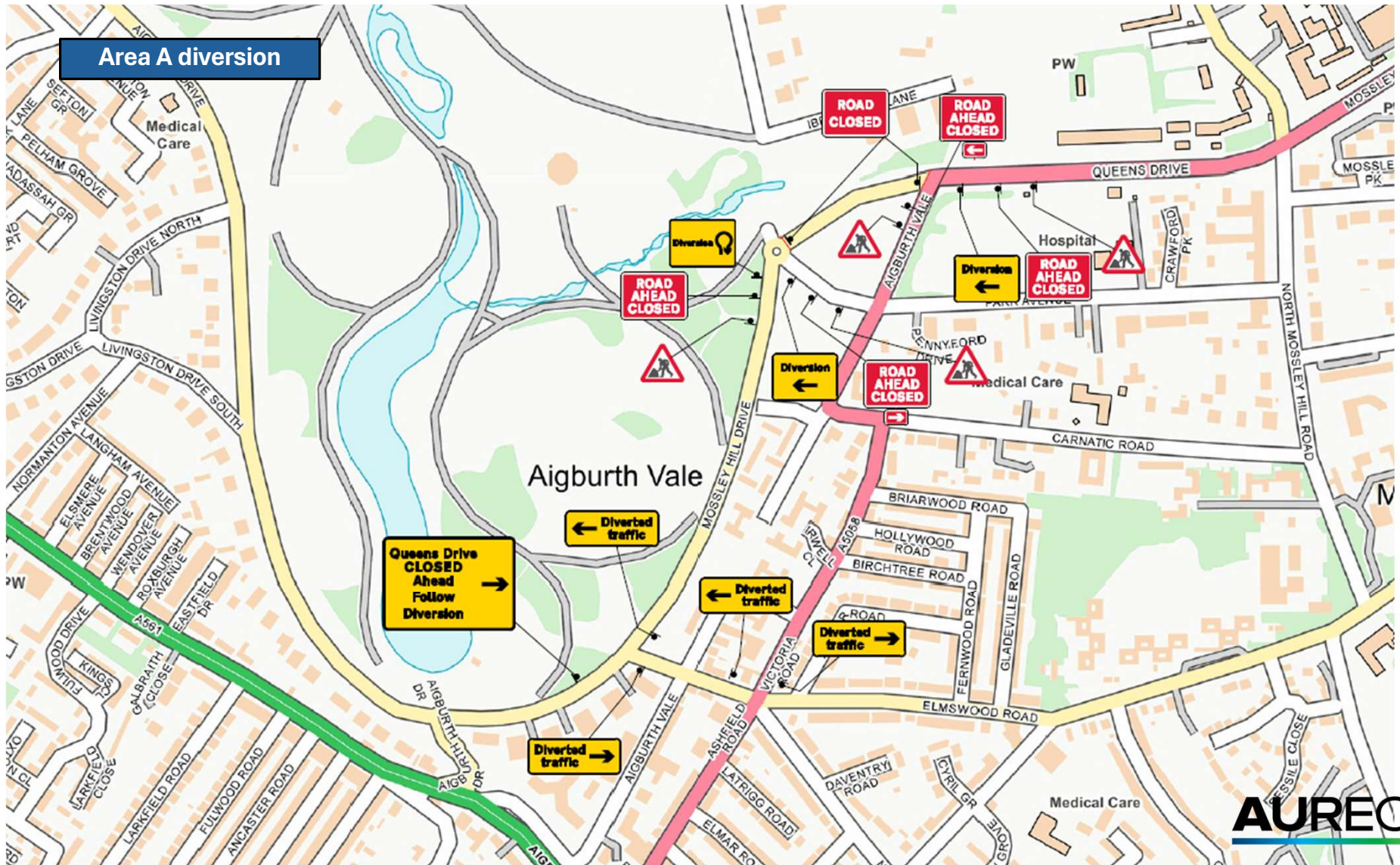


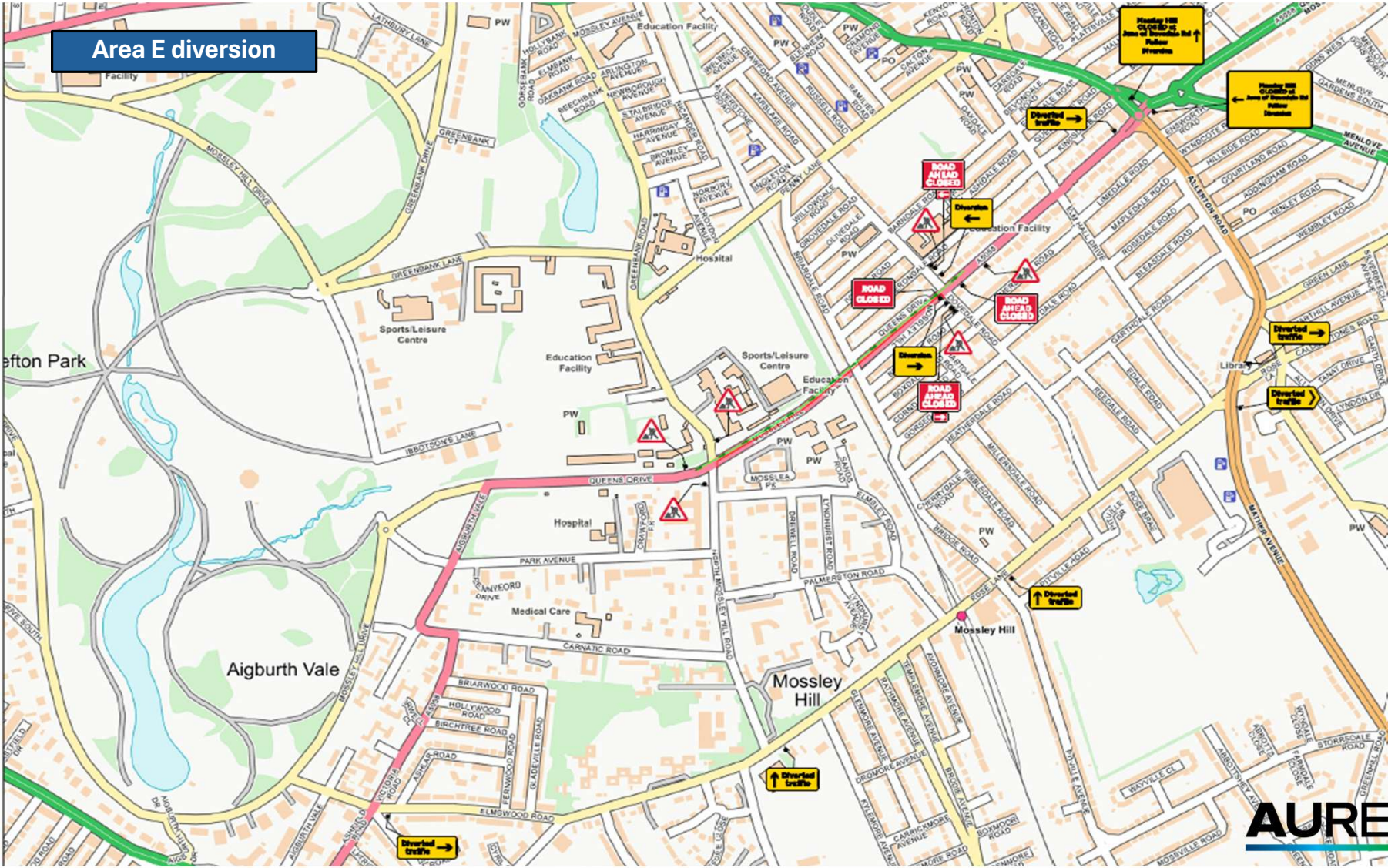
Installation of a temp crossing island from outside school to assist / demarcate walking route for pupils

Area B and F Diversion (Easter Break)

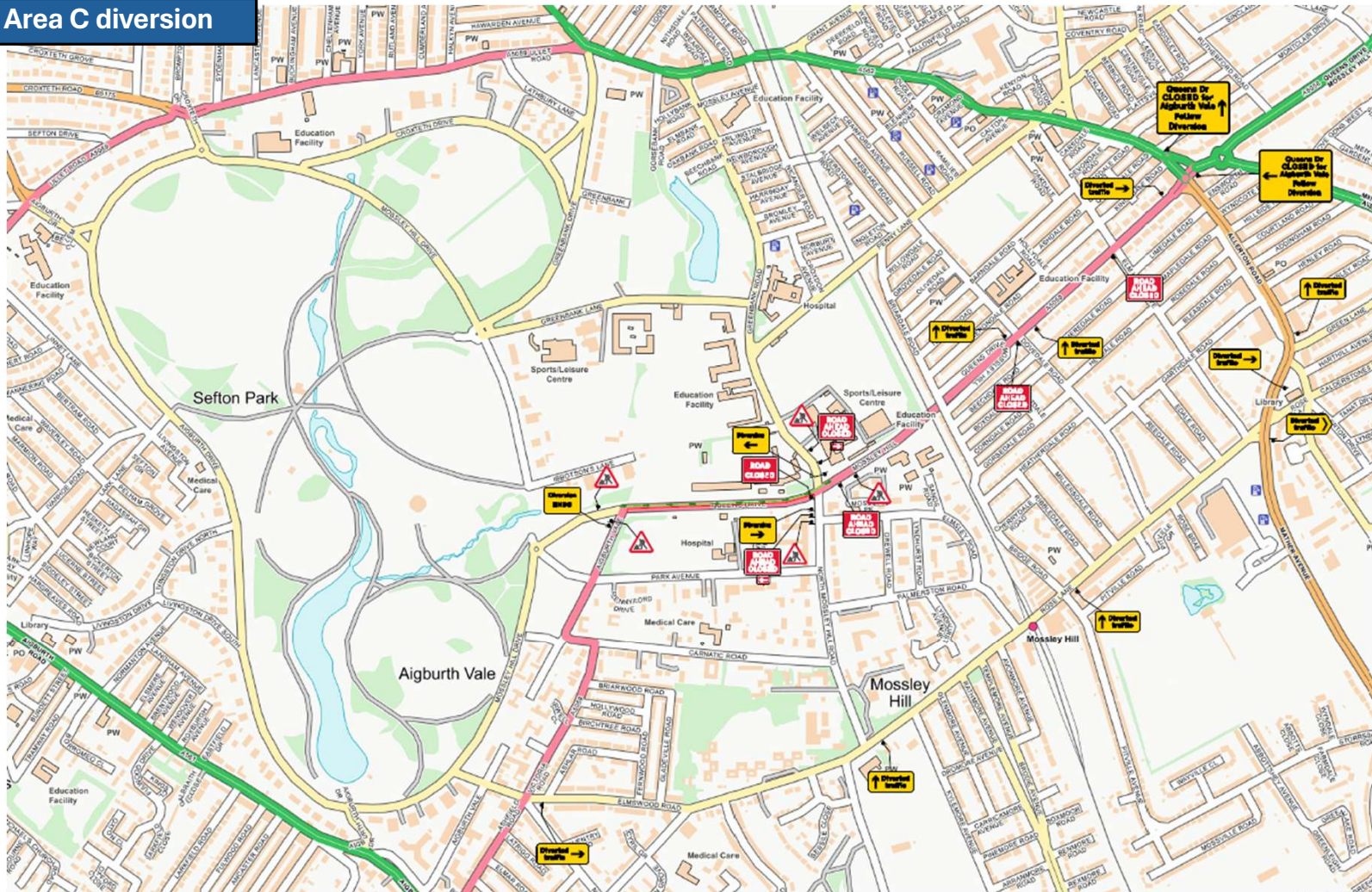


Area A diversion





Area C diversion



Area D diversion

